

















## Ocean Decade Laboratories

# 6/ AN ACCESSIBLE OCEAN

10 to 12 May 2022

## Program Satellite Activities

10 May*	11 May*	12 May*	*All timings in CEST
2:30 pm  6:30 pm			Core Event
7:00 pm  8:30 pm			GEOTRACES: Sharing Marine Geochemical Data <a href="#">Toulouse, France</a>
8:00 pm  10:00 pm			Engaging Science with Culture for Sustainability <a href="#">St. John's, NL, Canada</a>
9:00 pm  10:30 pm			The Save The Waves App: An Everyday Conservation Tool <a href="#">Playa Grande, Guanacaste, Costa Rica</a>
1:00 am  3:00 am			VAKA MOANA: An Accessible Pacific Ocean <a href="#">Nouméa, New Caledonia</a>
	10:00 am  12:00 pm		The Mediated Ocean: Making Data Sustainable <a href="#">Stockholm, Sweden</a>
	11:00 am  12:30 pm		Expanding Data Interoperability Between Europe and Asia <a href="#">Oostende, Belgium</a>
	2:00 pm  3:30 pm		Accessible Ocean Science? Negotiating Notions of Access <a href="#">Bonn, Germany</a>
	2:30 pm  3:15 pm		Tsunamika Ocean is Us <a href="#">Auroville, Tamil Nadu, India</a>
	3:00 pm  5:00 pm		EU Marine Data Services All Atlantic Workshop <a href="#">Oostende, Belgium</a>
	3:00 pm  6:00 pm		Novel Underwater Mapping Services at EOOSC <a href="#">Athens, Greece</a>
	4:00 pm  5:00 pm		A Virtual Environment to Tackle Ocean Challenges <a href="#">Pisa, Italy</a>
	4:00 pm  6:30 pm		Ocean Data Access and Management: CTN Diocean <a href="#">Bogotá, D.C., Colombia</a>
	4:00 pm  8:00 pm		Air-Sea Observations for an Accessible Ocean <a href="#">Gothenburg, Sweden</a>
	5:00 pm  5:30 pm		Remote Sensing and the Food Systems <a href="#">Bangalore, India</a>
	5:30 pm  7:30 pm		Imaging the Ocean: New Technologies for the Deep Sea <a href="#">Romsey, UK and Northern Ireland</a>

## Program Satellite Activities

10 May*	11 May*	12 May*	*All timings in CEST
	7:00 pm   8:00 pm		Where is the Marine Data of the Western South Atlantic Ocean? <a href="#">Rio de Janeiro, Brazil</a>
	7:00 pm   8:30 pm		Smart Fishing D&D <a href="#">Caparica, Portugal</a>
	7:30 pm   9:00 pm		Co-designing the Decade for Equitable Outcomes <a href="#">Wollongong, Australia</a>
		6:00 am   8:00 am	From Trash 2 Treasure: Data-driven Marine Litter Awareness <a href="#">San Diego, USA</a>
		11:00 am   12:00 pm	Ev'rybody in! Making Marine Science More Accessible <a href="#">Alton, UK and Northern Ireland</a>
		12:30 pm   3:30 pm	Digital Twin Interoperability <a href="#">Rostock, Germany</a>
		2:30 pm   4:00 pm	Wrap-Up
		6:30 pm   7:30 pm	The Ocean Flag <a href="#">Half Moon Bay, USA</a>